

THEMATIC MAPS

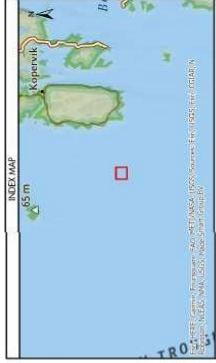
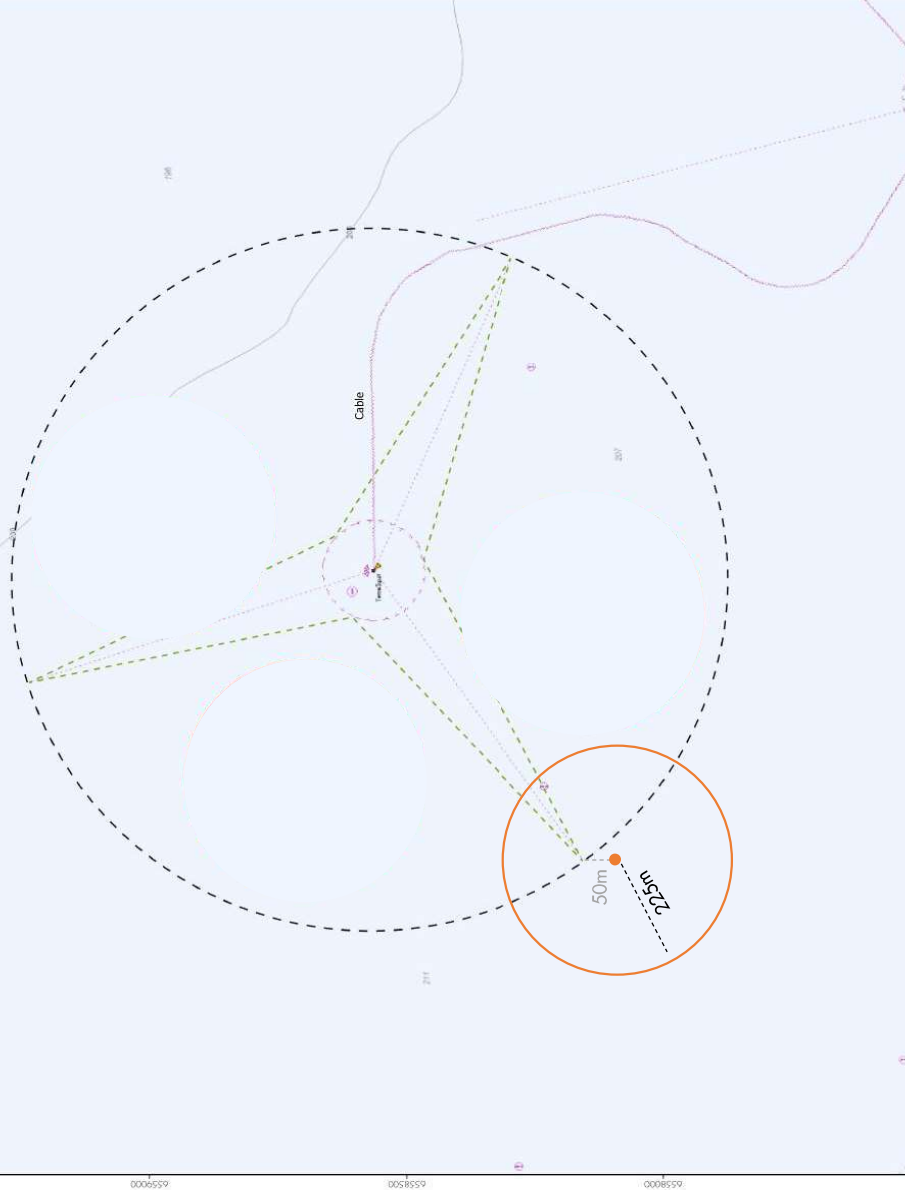
BASEMAPS

1000 m

EPSG:4326 N: 59.18980 E: 5.00703 Scale 1 : 40.000

Situation between 1st April 2023/24 and 1st Nov 2023/24

ID	Easting	Northing
1	614609.56	6558102.06
2	614778.56	6558699.86
3	615100.28	6558151.05




- MAP INFORMATION**
- Legend
- Type
 - Wave Spotter Buoy
 - Wave/Current Buoy
 - Maximum excursions of buoy
 - Maximum excursions of mooring, floater and electrical cable
 - Remainder of mooring system of Tetraspur

Datum: WGS 1984 Projection: UTM Zone 31N

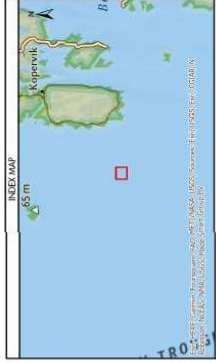
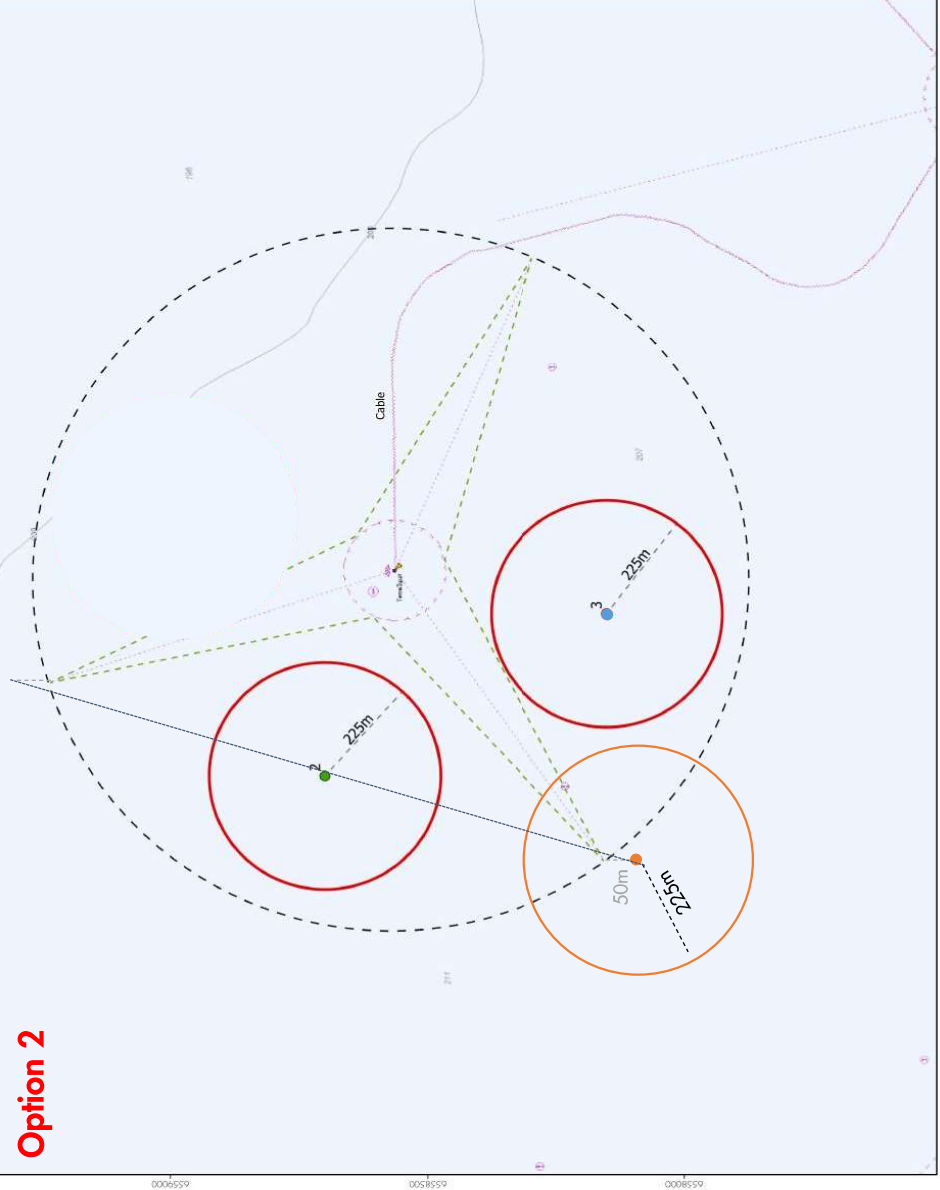
NOTES

This map has been prepared by Shell from a variety of sources both within Shell and third party information (ESN, COAG, and/or IHS). The map may be subject to errors of judgment and/or omission. Information from third party sources can not be confirmed or guaranteed by Shell. The copyright in this document is vested in Shell for 2023. All rights reserved.



**Situation until 1st April 2023
and between 1st Nov23-1st Apr'24
Option 2**

ID	Eastings	Northing
1	614609.56	6558102.06
2	614778.56	6558699.86
3	615100.28	6558151.05



MAP INFORMATION

Legend

Type

- Wave Spotter Buoy
- Wave/Current Buoy
- Maximum excursions of buoy
- Maximum excursions of mooring, floater and electrical cable
- Perimeter of mooring system of TetraSpar

Datum: WGS 1984 Projection: UTM Zone 31N

NOTES

This map has been prepared by Shell from a variety of sources both within Shell and third party information (ESN, COAG, and/or IHS). The map may be subject to errors of judgment and/or omission. Information from third party sources can not be confirmed or guaranteed by Shell. The copyright in this document is vested in Shell for 2022. All rights reserved.

MAP SCALE

1:50,000

0 250 500 Meters

Print size: ECA A3



**Situation until 1st April
2023
and between 1st
Nov23-1st Apr'24
Option 2**

