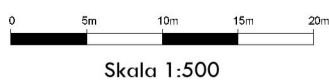
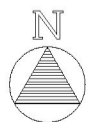
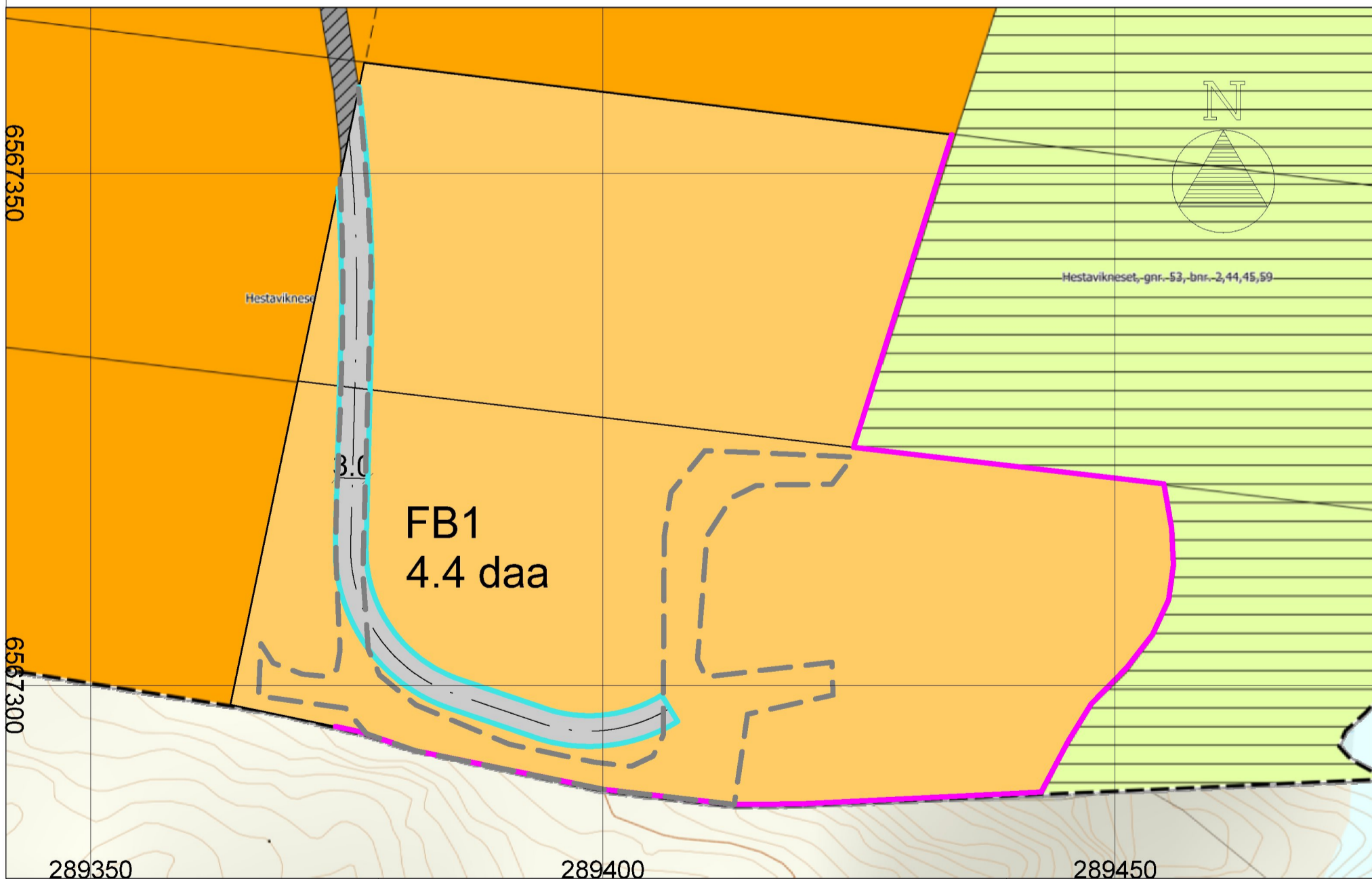


Skisse løsning



Tegnforklaring

- Ny byggegrense mot sjø
- Fjerner dagens regulerte veg
- Ny regulert veg, etter eksisterende vei

**Mulighets skisser for mindre endring ved PLAN 156**

Arealet for mindre endring ligger på ca. 4,7 daa (4665 kvm)

